


REZ2008-00002

# FIGURE A- LAND USE



MAP PREPARED BY DEPARTMENT  
OF COMMUNITY DEVELOPMENT  
APRIL 2009

 Subject parcel requesting rezone, from CF to CFM5 or RCC5 or R5<sup>1</sup>

Other map features

-  Streams
-  Roads
-  Parcel Boundaries
-  Olympic National Forest
-  DNR Ownership

Zoning *NOTE- only 2 zones present in shown map extent*

-  Commercial Forest (CF)
-  Rural Low - Western Region (RW5)

Land Use

-  Vacant
-  Residential<sup>2</sup>

1- Subject parcel is a multi-part parcel. The two polygons shown on map are identified by one parcel number.  
2- Points are generated by the GIS in the centroid of parcel polygon and does not indicate actual location of residential development within the parcel boundaries.

Disclaimer: This map is intended for information purposes only and was compiled from a variety of sources. Omissions and errors may exist. This map contains best available GIS information at the time of publishing.



MAP CREATED: April 28, 2009  
FILENAME: FigureA\_LandUse.mxd  
MXD PATH: C:\3132 D:\Rezones\REZ2008-00002  
PDF FILE: J:\plan\long range\Rezones\2007\REZ2008-00002\MAPS\FigureA\_LandUse.pdf