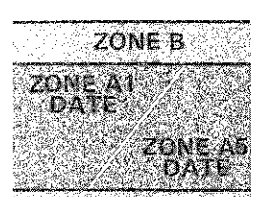


JOINS PANEL 0589

KEY TO MAP

- 500-Year Flood Boundary
- 100-Year Flood Boundary
- Zone Designations\* With Date of Identification e.g., 12/2/74
- 100-Year Flood Boundary
- 500-Year Flood Boundary
- Base Flood Elevation Line With Elevation In Feet\*\*
- Base Flood Elevation In Feet Where Uniform Within Zone\*\*
- Elevation Reference Mark
- Zone D Boundary
- River Mile
- River Mile



\*EXPLANATION OF ZONE DESIGNATIONS

ZONE	EXPLANATION
A	Areas of 100-year flood; base flood elevations and flood hazard factors not determined.
AD	Areas of 100-year shallow flooding where depths are between one (1) and three (3) feet; average depths of inundation are shown, but no flood hazard factors are determined.
AH	Areas of 100-year shallow flooding where depths are between one (1) and three (3) feet; base flood elevations are shown, but no flood hazard factors are determined.
A1-A30	Areas of 100-year flood; base flood elevations and flood hazard factors determined.
A99	Areas of 100-year flood to be protected by flood protection system under construction; base flood elevations and flood hazard factors not determined.
B	Areas between limits of the 100-year flood and 500-year flood; or certain areas subject to 100-year flooding with average depths less than one (1) foot or where the contributing drainage area is less than one square mile; or areas protected by levees from the base flood. (Medium shading)
C	Areas of minimal flooding. (No shading)
D	Areas of undetermined, but possible, flood hazards.
V	Areas of 100-year coastal flood with velocity (wave action); base flood elevations and flood hazard factors not determined.
V1-V30	Areas of 100-year coastal flood with velocity (wave action); base flood elevations and flood hazard factors determined.

NOTES TO USER

Certain areas not in the special flood hazard areas (zones A and V) may be protected by flood control structures.

This map is for flood insurance purposes only; it does not necessarily show all areas subject to flooding in the community or all planimetric features outside special flood hazard areas.

For adjoining map panels, see separately printed Index To Map Panels.

INITIAL IDENTIFICATION:

JANUARY 24, 1975

FLOOD HAZARD BOUNDARY MAP REVISIONS:

APRIL 4, 1978

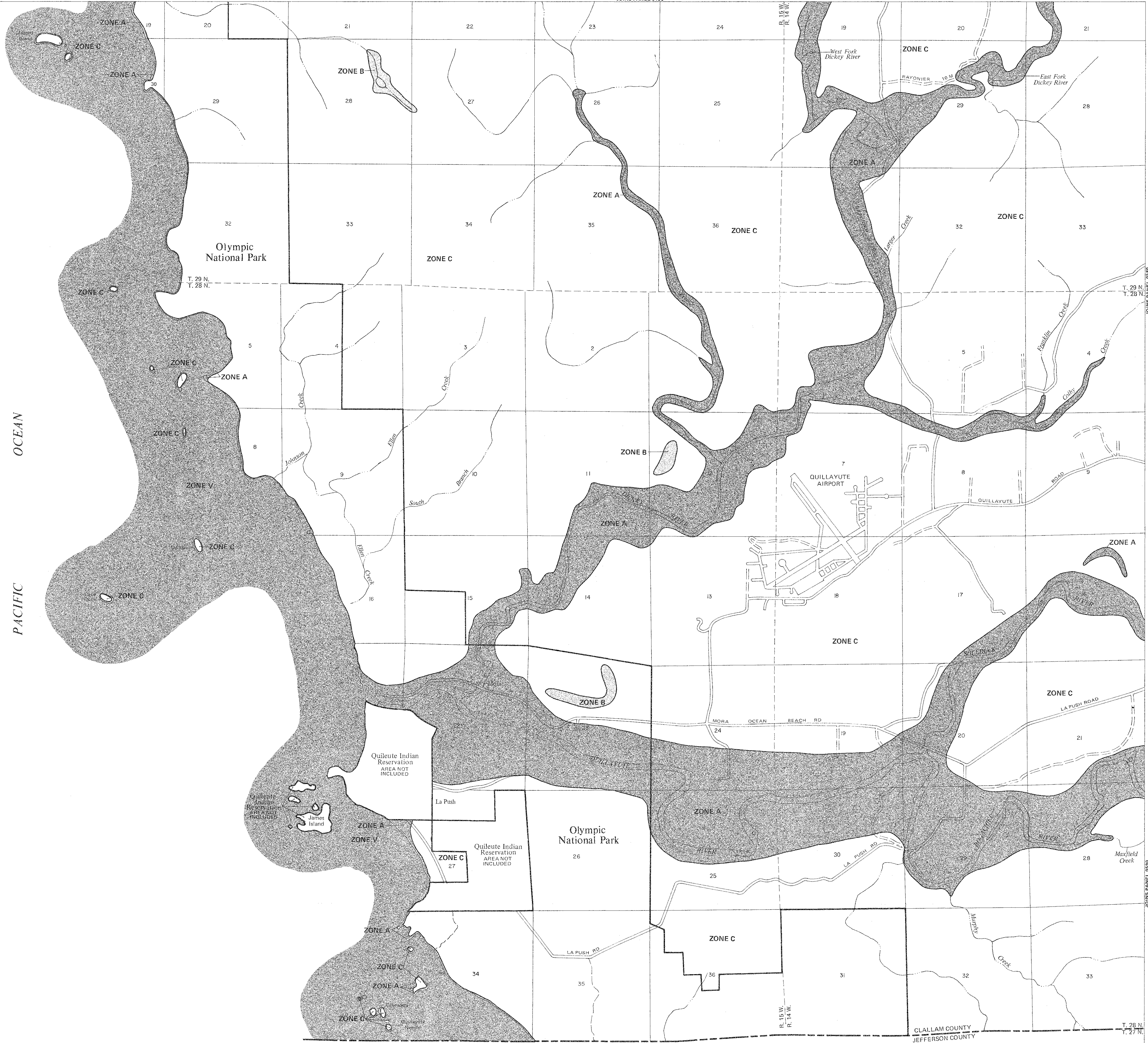

FLOOD INSURANCE RATE MAP EFFECTIVE:

NOVEMBER 5, 1980

FLOOD INSURANCE RATE MAP REVISIONS:

Map revised February 16, 1983 to change corporate limits, flood boundaries, and zone designations.

To determine if flood insurance is available in this community, contact your insurance agent, or call the National Flood Insurance Program, at (800) 638-6620.



NATIONAL FLOOD INSURANCE PROGRAM

FIRM FLOOD INSURANCE RATE MAP

CLALLAM COUNTY, WASHINGTON (UNINCORPORATED AREAS)

PANEL 575 OF 725 (SEE MAP INDEX FOR PANELS NOT PRINTED)

COMMUNITY-PANEL NUMBER 530021 0575 C

MAP REVISED: FEBRUARY 16, 1983



Federal Emergency Management Agency