














DISCLAIMER: This map is intended for information and illustrative purposes only. The information displayed on the map is part of a Geographic Information System (GIS) that compiles records, information, and data from various city, county, state, and federal sources. Inconsistencies, omissions and errors may exist. The map data is not necessarily all-inclusive and is the best available to Clallam County DCD at the time of publishing.

Map 10 Port Angeles UGA General Zoning

Prepared by Clallam County Department of Community Development
February 2007

Legend

-  Port Angeles UGA
-  City of Port Angeles Boundary
-  Outside UGA
-  Commercial Zoning
-  Industrial Zoning
-  Residential Zoning
-  Public/Open Space Zoning
-  Significant Environmental Limitations¹
-  Streams
-  Olympic Discovery Trail
-  Highway
-  Main Roads
-  Other Roads

1- Includes approximate location of wetlands, waterbodies, landslide hazard areas, 100-year floodplain areas, and associated protective buffers (estimated width) regulated by the Clallam County Critical Areas Ordinance, CCC 27.12.

